UNITED STATES
DEPARTMENT OF THE INTERIOR
GEOLOGICAL SURVEY

KOTZEBUE

ALASKA RECONNAISSANCE
TOPOGRAPHIC SERIES
SECOND JUDICIAL DIVISION

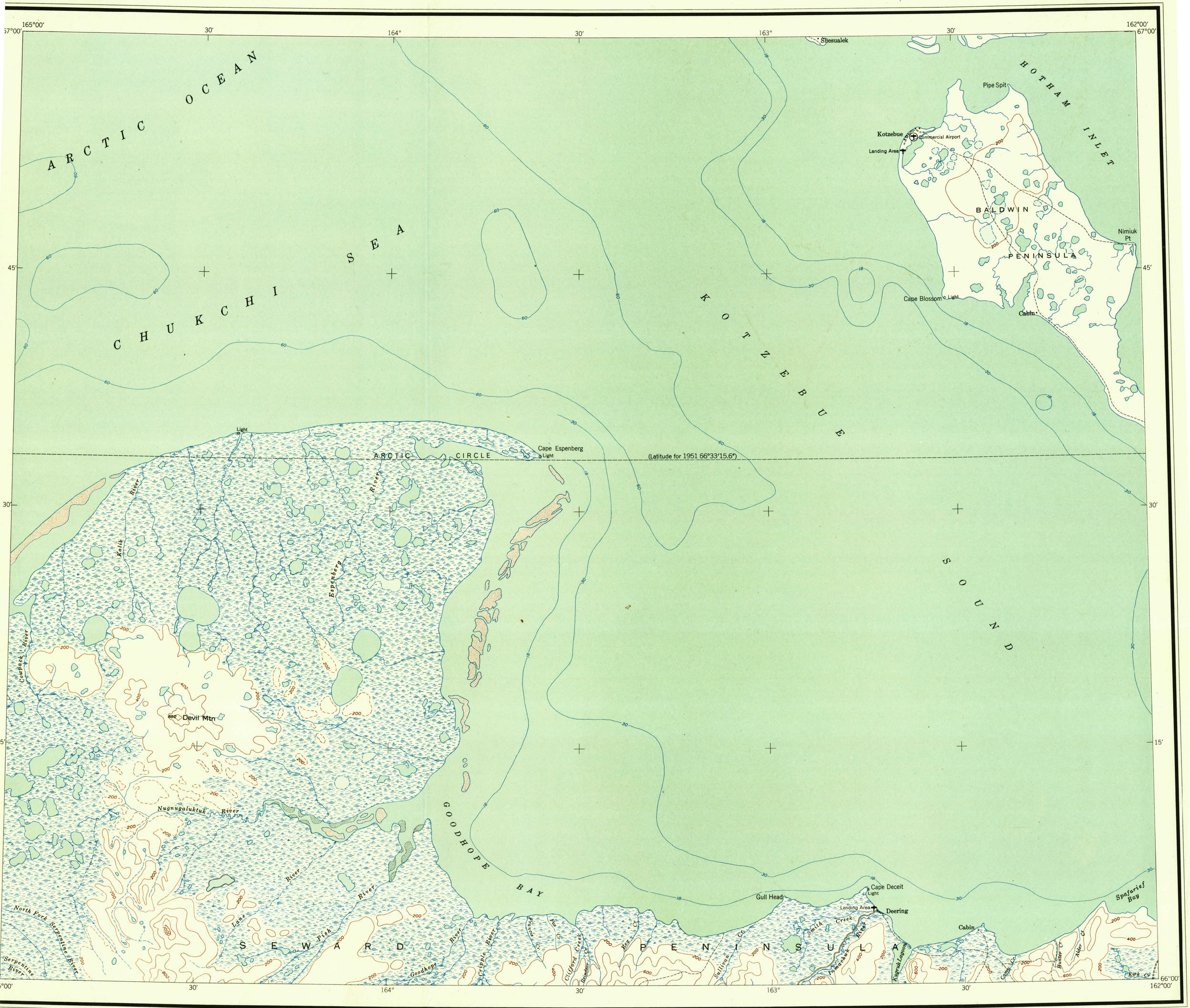

, EDITED AND PUBLISHED BY THE GEOLOGICAL SURVEY

BY USC&GS AND USAF
RAPHY COMPILED FROM USC&GS CHART 9400

AND DRAINAGE IN PART COMPILED FROM
OGON PHOTOGRAPHY, 1941-1948. TOPOGRAPHY
D FROM ORIGINAL SURVEYS OF THE GEOLOGICAL
1907-1930 SUPPLEMENTED BY STEREOPHOTO-
RIC (PHOTOALIDADE) COMPILATION, 1944

L TRANSVERSE MERCATOR PROJECTION, ZONE 3
RTH AMERICAN DATUM

COMPILATION DIAGRAM



PROVISIONAL COMPILATION PENDING AVAILABILITY OF NEW PHOTOGRAPHY AND SURVEYS OF A HIGHER ORDER

1. TOPOGRAPHY FROM ALASKA MAP 47 TRANSFERRED AND ADJUSTED TO TRIMETROGON BASE.
2. TOPOGRAPHY FROM ALASKA MAP 42 AND NORTHEASTERN PORTION SEWARD PENINSULA, 1:250,000, 1907 TRANSFERRED AND ADJUSTED TO TRIMETROGON BASE.

SCALE 1:250 000

5 0 5 10 15 20 25 MILES

5 0 5 10 15 20 25 KILOMETERS

CONTOUR INTERVAL 200 FEET
AREAS NOT SURVEYED IN DETAIL ARE INDICATED BY BROKEN LINES
DATUM IS MEAN SEA LEVEL
DEPTH CURVES IN FEET-DATUM IS MEAN LOWER LOW WATER
SHORELINE SHOWN REPRESENTS THE APPROXIMATE LINE OF MEAN HIGH WATER

1951 MAGNETIC DECLINATION AT SOUTH EDGE OF SHEET VARIES FROM 17°30' TO 19°30' EAST

FOR SALE BY U. S. GEOLOGICAL SURVEY, FEDERAL CENTER, DENVER, COLORADO OR WASHINGTON 25, D. C.
A FOLDER DESCRIBING TOPOGRAPHIC MAPS AND SYMBOLS IS AVAILABLE ON REQUEST

LOCATION INDEX

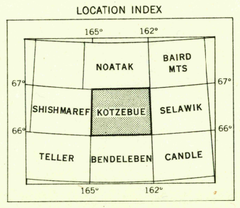

INTERIOR—GEOLOGICAL SURVEY, WASHINGTON, D. C.

ROAD CLASSIFICATION

ALL WEATHER ROADS		DRY WEATHER ROADS	
HARD-SURFACE	NONE	IMPROVED DIRT	
OTHER	NONE	UNIMPROVED DIRT	
TRAILS			

Aug 7, 1951
2160

USGS
Historical File
Topographic Division

KOTZEBUE, ALASKA
N6600—W16200/60X180

EDITION OF 1951