UNITED STATES
DEPARTMENT OF THE INTERIOR
GEOLOGICAL SURVEY

# TALKEETNA

ALASKA RECONNAISSANCE
TOPOGRAPHIC SERIES

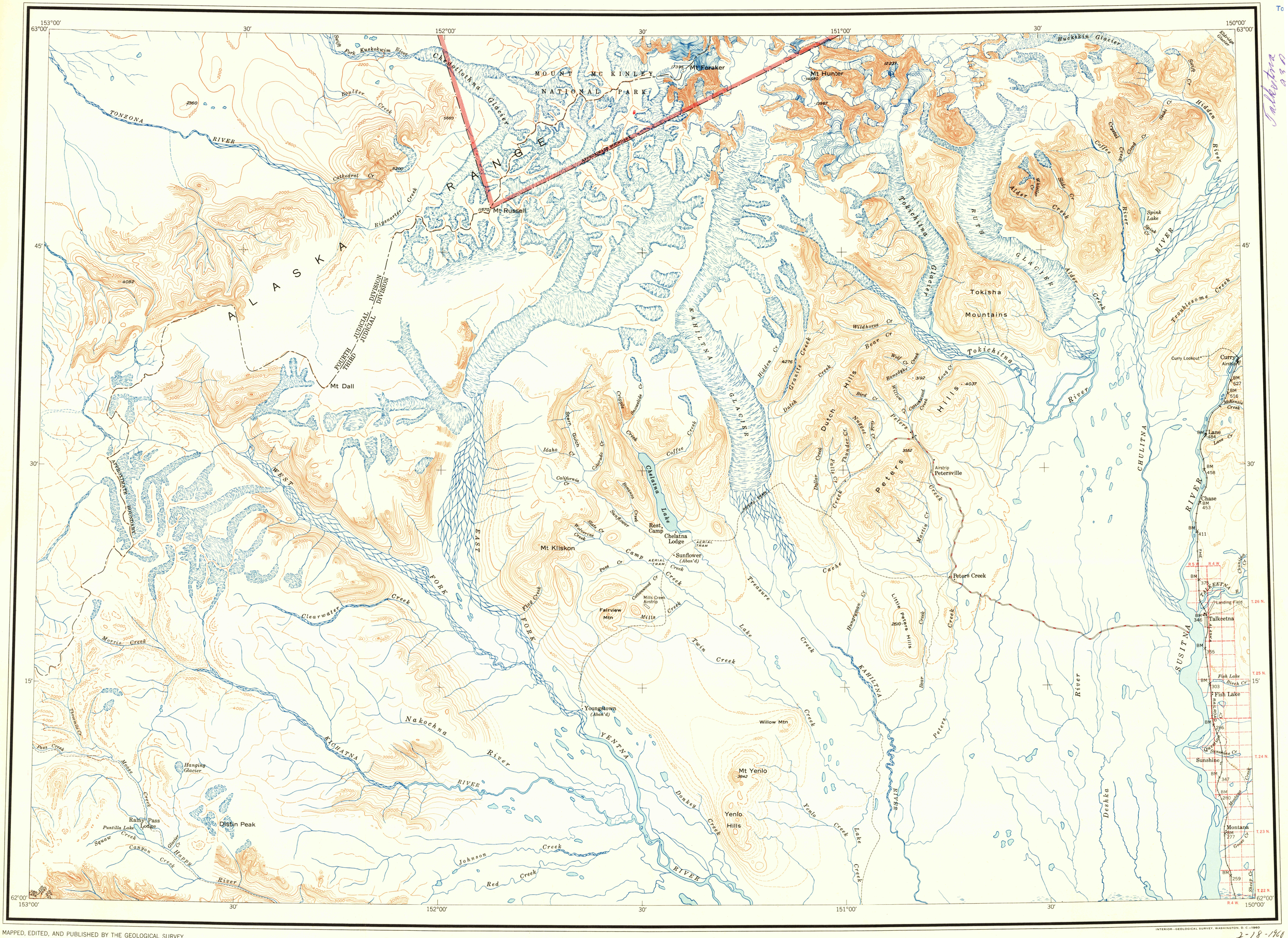


MAPPED, EDITED, AND PUBLISHED BY THE GEOLOGICAL SURVEY

CONTROL BY USGS AND USC&GS

CULTURE AND DRAINAGE IN PART COMPILED FROM TRIMETROGON PHOTOGRAPHY, 1943–1949. TOPOGRAPHY COMPILED FROM ORIGINAL SURVEYS OF THE GEOLOGICAL SURVEY AND OTHER OFFICIAL SOURCES, 1898–1939, SUPPLEMENTED BY STEREOPHOTOGRAMMETRIC (PHOTOALIDADE AND MULTIPLEX) COMPILATIONS, 1943–1950.
AERIAL PHOTOGRAPHS TAKEN 1942–1947

UNIVERSAL TRANSVERSE MERCATOR PROJECTION, ZONE 5

DASHED LAND LINES INDICATE APPROXIMATE LOCATION

COMPILATION DIAGRAM




PROVISIONAL COMPILATION PENDING AVAILABILITY OF NEW PHOTOGRAPHY AND SURVEYS OF A HIGHER ORDER

1. TOPOGRAPHY BY MULTIPLEX, 1950
2. TOPOGRAPHY FROM ALASKA MAP 23 TRANSFERRED AND ADJUSTED TO TRIMETROGON BASE.
3. TOPOGRAPHY FROM ALASKA MAP 26 TRANSFERRED AND ADJUSTED TO TRIMETROGON BASE.
4. TOPOGRAPHY FROM YENTNA MINING DISTRICT COMPILATION OF 1906 TRANSFERRED AND ADJUSTED TO TRIMETROGON BASE.
5. ORIGINAL FIELD TOPOGRAPHY TRANSFERRED AND ADJUSTED TO TRIMETROGON BASE.
6. PLANIMETRY FROM TRIMETROGON COMPILATION.

SCALE 1:250 000

5 0 5 10 15 20 25 MILES

5 0 5 10 15 20 25 KILOMETERS

CONTOUR INTERVALS 200 AND 1000 FEET
AREAS NOT SURVEYED IN DETAIL INDICATED BY BROKEN LINES
DATUM IS MEAN SEA LEVEL

1950 MAGNETIC DECLINATION AT SOUTH EDGE OF SHEET VARIES FROM 25° TO 27° EAST

FOR SALE BY U. S. GEOLOGICAL SURVEY, FEDERAL CENTER, DENVER, COLORADO OR WASHINGTON 25, D. C.
A FOLDER DESCRIBING TOPOGRAPHIC MAPS AND SYMBOLS IS AVAILABLE ON REQUEST

LOCATION INDEX

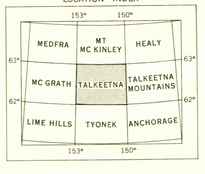


INTERIOR—GEOLOGICAL SURVEY, WASHINGTON, D. C.—1950

ROAD CLASSIFICATION 2-18-1960 930

| ALL WEATHER ROADS | | DRY WEATHER ROADS | |
|---|---|---|---|
| HARD-SURFACE | NONE | IMPROVED DIRT | |
| OTHER | | UNIMPROVED DIRT | NONE |
| | | TRAILS | |

TALKEETNA, ALASKA
N 6200—W 15000/60X180

1950

U.S.G.S.
FILE COPY
TOPOGRAPHIC DIVISION