CALIFORNIA 1:50,000

JOAQUIN ROCKS

EDITION 2–AMS

REFER TO THIS MAP AS:
SHEET 1956 IV
SERIES V795

SERIES V795
SHEET 1956 IV
EDITION 2-AMS

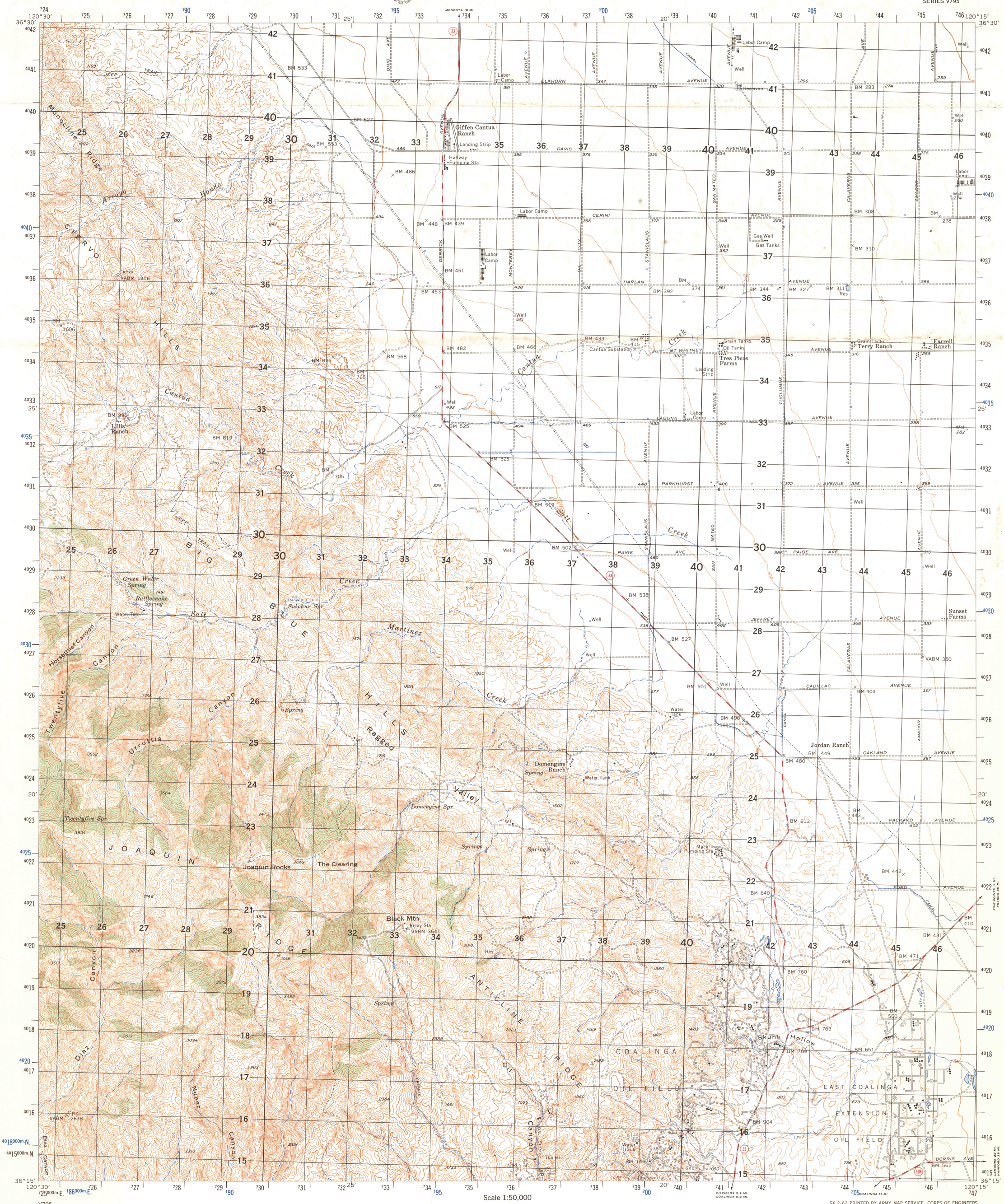

V795

Edition 2–AMS (First Printing, 2-62)

Prepared by the Army Map Service (GE), Corps of Engineers, U.S. Army, Washington, D.C. Copied in 1962 from California, 1:62,500, USGS, Joaquin Rocks, 1956. Original map compiled by U.S. Geological Survey. Topography by planetable surveys 1940-41, and 1956. Culture revised from aerial photographs, taken 1953 and 1955. Horizontal and vertical control by USGS and USC&GS. Map field checked, 1956. Scale changed, Universal Mercator Grid added, and marginal data revised, 1962.

Scale 1:50,000

1 ½ 0 1 2 3 Statute Miles

1000 500 0 1000 2000 3000 4000 Meters

1000 500 0 1000 2000 3000 4000 Yards

1 ½ 0 1 2 3 Nautical Miles

CONTOUR INTERVAL 50 FEET
VERTICAL DATUM: SEA LEVEL DATUM OF 1929

TRANSVERSE MERCATOR PROJECTION
HORIZONTAL DATUM: 1927 NORTH AMERICAN DATUM

BLACK NUMBERED LINES INDICATE THE 1,000 METER UNIVERSAL TRANSVERSE MERCATOR GRID, ZONE 10

BLUE NUMBERED TICKS OUTSIDE THE NEATLINE INDICATE THE 1,000 METER UNIVERSAL TRANSVERSE MERCATOR GRID, ZONE 11

THE LAST THREE DIGITS OF THE GRID NUMBERS ARE OMITTED

USERS NOTING ERRORS OR OMISSIONS ON THIS MAP ARE URGED TO MARK HEREON AND FORWARD DIRECTLY TO COMMANDING OFFICER, ARMY MAP SERVICE, WASHINGTON, D. C. MAPS SO FORWARDED WILL BE RETURNED OR REPLACED IF DESIRED.

GRID ZONE DESIGNATION: 10S	TO GIVE A STANDARD REFERENCE ON THIS SHEET TO NEAREST 100 METERS
100,000 M. SQUARE IDENTIFICATION GR	SAMPLE POINT: WATER TANK 1. Read letters identifying 100,000 meter square in which the point lies: GR 2. Locate first VERTICAL grid line to LEFT of point and read LARGE figures labeling the line either in the top or bottom margin, or on the line itself: 37 Estimate tenths from grid line to point: 5 3. Locate first HORIZONTAL grid line BELOW point and read LARGE figures labeling the line either in the left or right margin, or on the line itself: 24 Estimate tenths from grid line to point: 3
IGNORE the SMALLER figures of any grid number; these are for finding the full coordinates. Use ONLY the LARGER figures of the grid number; example: 4015000	SAMPLE REFERENCE: GR375243 If reporting beyond 18° in any direction, prefix Grid Zone Designation, as: 10SGR375243

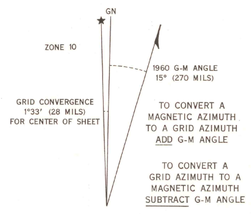

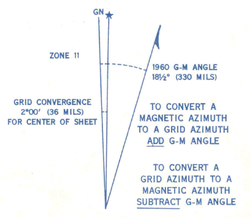

SX 2-62 PRINTED BY ARMY MAP SERVICE, CORPS OF ENGINEERS

INDEX TO ADJOINING SHEETS

1857 II	1957 III	1957 II
1856 I	1956 IV	1956 I
1856 II	1956 III	1956 II

Sheet 1956 IV falls within NJ 10-12, V502, 1:250,000

LEGEND
ROAD DATA 1956

- Hard surface, heavy duty road, four or more lanes wide — 4 LANES | 6 LANES
- Hard surface, heavy duty road: two lanes wide; three lanes wide — 3 LANES
- Hard surface, medium duty road, four or more lanes wide — 4 LANES | 6 LANES
- Hard surface, medium duty road: two lanes wide; three lanes wide — 3 LANES
- Buildings
- Barns, sheds, greenhouses, stadiums, etc.
- RAILROADS — Single track — Multiple track
  - Standard gauge
  - Narrow gauge
  - In street
  - Carline
- BOUNDARIES
  - National
  - State (with monument)
  - County
  - County subdivision
  - Corporate limits
  - Military reservation — MIL RES
  - Other reservation
- Improved light duty road, street
- Unimproved dirt road
- Trail
- Route markers: Federal; State — 87 — 50
- Mines: Open pit; Horizontal shaft; Vertical shaft; Prospect
- Bench mark, monumented — BM ×792
- Bench mark, non-monumented — ×431
- Spot elevation in feet: Checked, Unchecked — ×168 — ×168
- Light, lighthouse; Windmill, windpump
- Woods or brushwood
- Vineyard; Orchard
- Intermittent lake
- Intermittent stream; Dam
- Marsh or swamp
- Rapids; Falls — Falls — Rapids
- Large rapids; Large falls

SERIES V795
SHEET 1956 IV
EDITION 2-AMS

Copy to.
OCT 5 1962

RT-F FILE COPY

JOAQUIN ROCKS, CALIFORNIA
FRESNO COUNTY

(1:50,000)