NEW YORK

YONKERS

FIRST EDITION - AMS 2

SHEET 6265 IV NW

A.M.S. SERIES V821

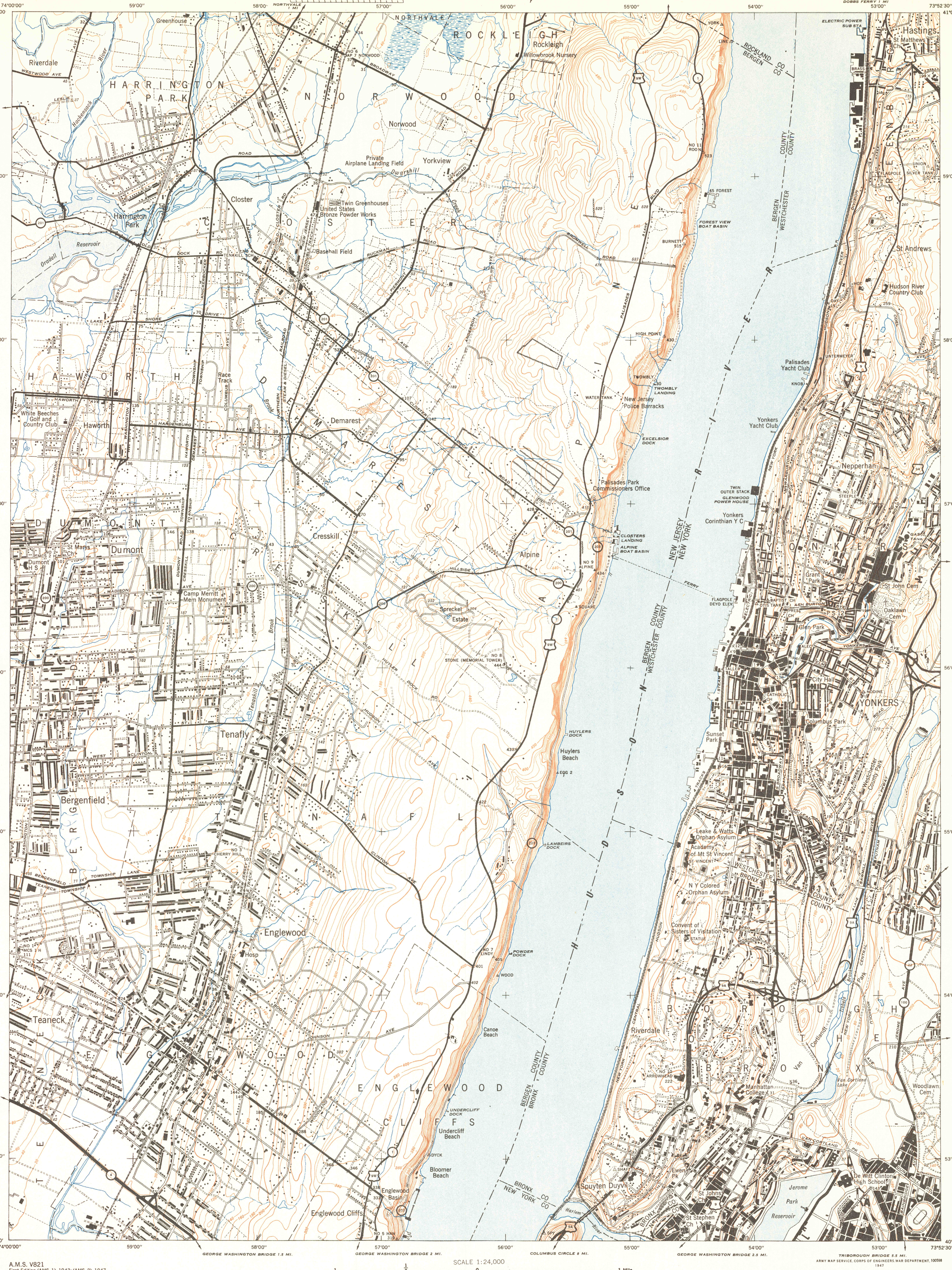

U. S. GEOLOGICAL SURVEY WASHINGTON
OCT - 8 1953
LIBRARY

A.M.S. V821
First Edition (AMS 1), 1943; (AMS 2), 1947.

Prepared under the direction of the Chief of Engineers by the Army Map Service (AM), War Department, Washington, D. C. Marginal data revised and Universal Transverse Mercator Grid added, 1947. Copied in 1947 from New York, 1:25,000, AMS, Yonkers, 1943. Original map compiled by the Army Map Service. Planimetry revised by photoplanimetric methods; topography by USC&GS and the 29th Engineer Battalion, U. S. Army, planetable surveys. Horizontal and vertical control by USC&GS and the 29th Engineer Battalion, U. S. Army. Aerial photography by U. S. Army Air Force, 1941.

SCALE 1:24,000

1 ½ 0 1 Mile

1000 500 0 1000 2000 Meters

1000 500 0 1000 2000 Yards

CONTOUR INTERVAL 20 FEET
DATUM IS MEAN SEA LEVEL

TRANSVERSE MERCATOR PROJECTION
1927 NORTH AMERICAN DATUM

LEGEND

ROAD DATA 1943

Hard surface, heavy duty road, more than two lanes wide — 3 LANE | 4 LANE
Hard surface, heavy duty road, two lanes wide; Federal route marker — 101
Secondary, hard surface, all weather road, two lanes wide; State route marker — 57
Loose surface, graded, dry weather road
Trail; Dirt road
Railroad in street; Carline in street

RAILROADS — Single track — Double track
Standard gauge
Narrow gauge
Single track carline
UNDER CONSTRUCTION — Single track — Double track
ABANDONED — Single track — Double track
Double track carline

BOUNDARIES
International
State
County (with monument)
Town, Borough
Reservation
Military reservation — MIL. RES.
School; Church — S
Cemetery — T
Churchyard — S
Mine
Horizontal control sta
Bench mark
Spot elevation, feet — 168
Woods
Woods-brushwood
Brushwood
Orchard
Vineyard
Intermittent lake
Intermittent stream
Dam
Rapids; Falls
Large rapids and falls
Swamp, marsh
Rocks awash at low tide
Wharf, pier
Man-made shoreline

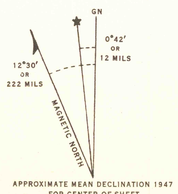

APPROXIMATE MEAN DECLINATION 1947
FOR CENTER OF SHEET
NO ANNUAL MAGNETIC CHANGE

INDEX TO BOUNDARIES

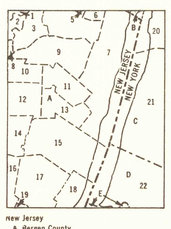

New Jersey
A. Bergen County
1. Old Tappan Borough
2. River Vale Township
3. Harrington Park Borough
4. Northwood Borough
5. Northvale Borough
6. Rockleigh Borough
7. Alpine Borough
8. Emerson Borough
9. Closter Borough
10. Haworth Borough
11. Demarest Borough
12. Dumont Borough
13. Cresskill Borough
14. Bergenfield Borough
15. Tenafly Borough
16. Teaneck Township
17. Englewood City
18. Engle Cliffs Borough
19. Leonia
NEW YORK
B. Rockland County
C. Westchester County
20. Greenburgh Town
21. Yonkers City
D. Bronx County
22. Bronx Borough
E. New York County

INDEX TO ADJOINING SHEETS

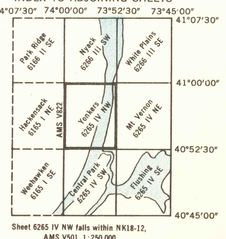

Sheet 6265 IV NW falls within NK18-12, AMS V501, 1:250,000

REPRINTED FROM MILITARY EDITION FOR CIVIL USE

SOLD AND DISTRIBUTED BY U. S. GEOLOGICAL SURVEY, WASHINGTON 25, D. C.

YONKERS, N. J., N. Y.

N4052.5-W7352.5/7.5