CORPS OF ENGINEERS, U.S. ARMY
PROGRESSIVE MILITARY MAP

# ADVANCE SHEET
# 516-S-II-E/2

MINNESOTA
(BELTRAMI COUNTY)
F QUADRANGLE

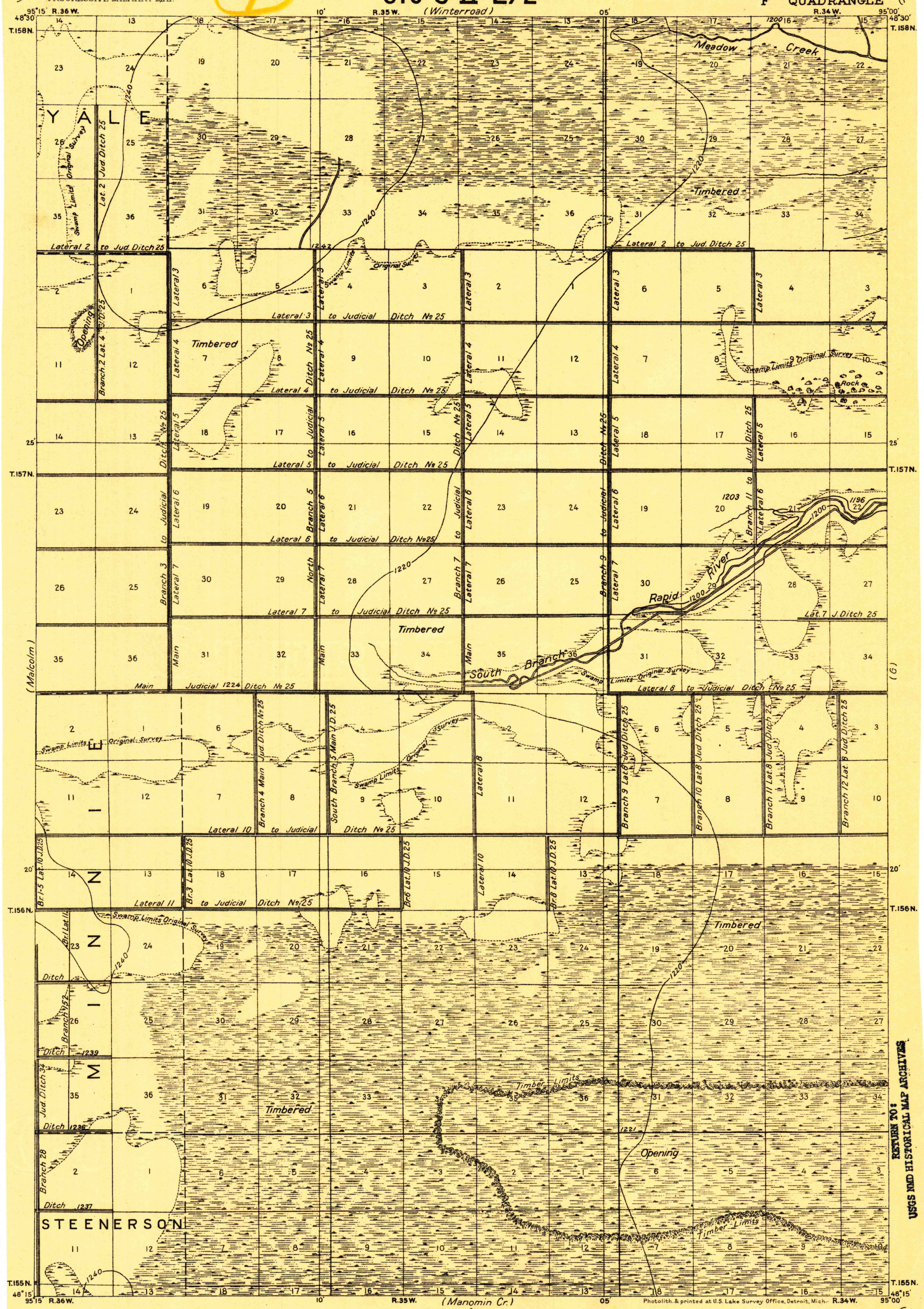


Photolith. & printed at U.S. Lake Survey Office, Detroit, Mich.

Compiled in office of Department Engineer, Central Department, 1918.

Scale $\frac{1}{62500}$

1 ½ 0 1 2 3 4 miles

1000 0 1000 2000 3000 4000 5000 6000 yards

1 ½ 0 1 2 3 4 5 kilometers

Contour Interval 20 feet

*Datum is mean sea level*

NOTE: OFFICERS USING THIS MAP WILL MARK HEREON CORRECTIONS AND ADDITIONS WHICH COME TO THEIR ATTENTION AND MAIL DIRECT TO "THE CHIEF OF ENGINEERS, WASHINGTON, D.C."

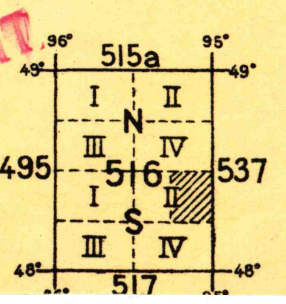


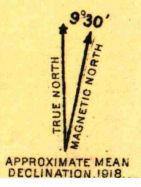


OLD F QUAD
OUT OF PRINT
RETURN TO: USGS NMD HISTORICAL MAP ARCHIVES
RETURN TO: USGS NMD HISTORICAL MAP ARCHIVES