SOUTH CAROLINA

LONGS

SHEET 5251 I NW
A.M.S. SERIES V846

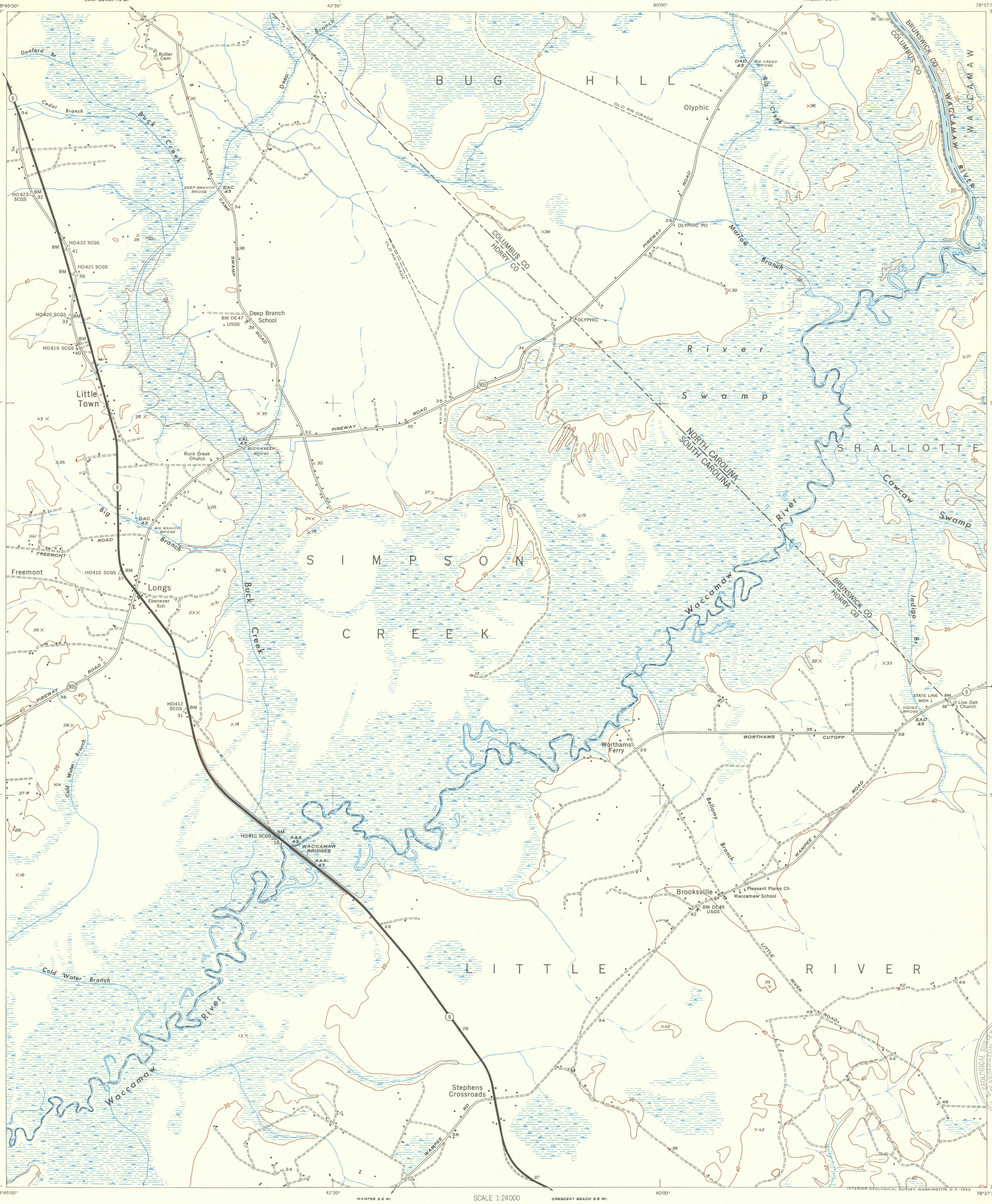

SCALE 1:24000

1 ½ 0 1 MILE

1000 0 1000 2000 3000 4000 5000 6000 7000 FEET

1 .5 0 1 KILOMETER

CONTOUR INTERVAL 20 FEET
DATUM IS MEAN SEA LEVEL

TRANSVERSE MERCATOR PROJECTION
1927 NORTH AMERICAN DATUM

3° TRUE NORTH MAGNETIC NORTH

APPROXIMATE MEAN DECLINATION, 1947

Prepared under the direction of the Chief of Engineers by the Army Map Service (AM), U. S. Army, Washington, D.C. Scale changed, marginal data revised and Universal Transverse Mercator Grid added, 1947. Copied in 1947 from South Carolina, 1:31,680, AMS, Longs, 1944. Original map compiled by photo-planimetric methods and planetable surveys for the Army Map Service by USC&GS. Horizontal and vertical control by USC&GS. Aerial photography by U. S. Coast and Geodetic Survey, 1942. This map complies with the national standard map accuracy requirements.

LEGEND

ROAD DATA 1943

Hard surface, heavy duty road, more than two lanes wide — 3 LANE | 4 LANE
Hard surface, heavy duty road, two lanes wide; Federal route marker — 101
Secondary, hard surface, all weather road, two lanes wide; State route marker — 57
Loose surface, graded, dry weather road
Trail; Dirt road
Railroad in street; Carline in street

RAILROADS — Standard gauge — Single track — Double track — UNDER CONSTRUCTION: Single track, Double track — ABANDONED: Single track, Double track
Narrow gauge
Single track carline — Double track carline

BOUNDARIES: International; State; County (with monument); County subdivision; Reservation; Military reservation — MIL — RES
School; Church; Cemetery; Churchyard

Mine; Horizontal control sta.; Bench mark; Spot elevation — ×168; Woods; Woods-brushwood; Brushwood; Orchard; Vineyard

Intermittent lake; Intermittent stream; Dam; Rapids; Falls; Large rapids and falls; Swamp, marsh; Rocks awash at low tide; Wharf, pier; Man-made shoreline

REPRINTED FROM MILITARY EDITION FOR CIVIL USE

FOR SALE BY U. S. GEOLOGICAL SURVEY, WASHINGTON 25, D. C.
A FOLDER DESCRIBING TOPOGRAPHIC MAPS AND SYMBOLS IS AVAILABLE ON REQUEST

INDEX TO BOUNDARIES

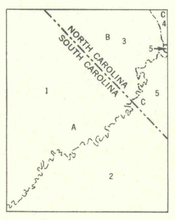

South Carolina
A. Horry County
1. Simpson Creek Township
2. Little River Township
North Carolina
B. Columbus County
3. Bug Hill Township
C. Brunswick County
4. Waccamaw Township
5. Shallotte Township

INDEX TO ADJOINING SHEETS

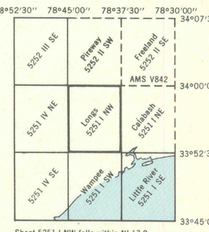

Sheet 5251 I NW falls within NI 17-9, AMS V501, 1:250,000

U. S. GEOLOGICAL SURVEY WASHINGTON
MAR 9 - 1953
LIBRARY

USGS LIBRARY - RESTON
3 1818 00461104 0

LONGS, S. C., N. C.
N3352.5-W7837.5/7.5