USGS
science for a changing world

U.S. DEPARTMENT OF THE INTERIOR
U.S. GEOLOGICAL SURVEY

The National Map
US Topo

FALLS CHURCH QUADRANGLE
VIRGINIA - MARYLAND
7.5-MINUTE SERIES

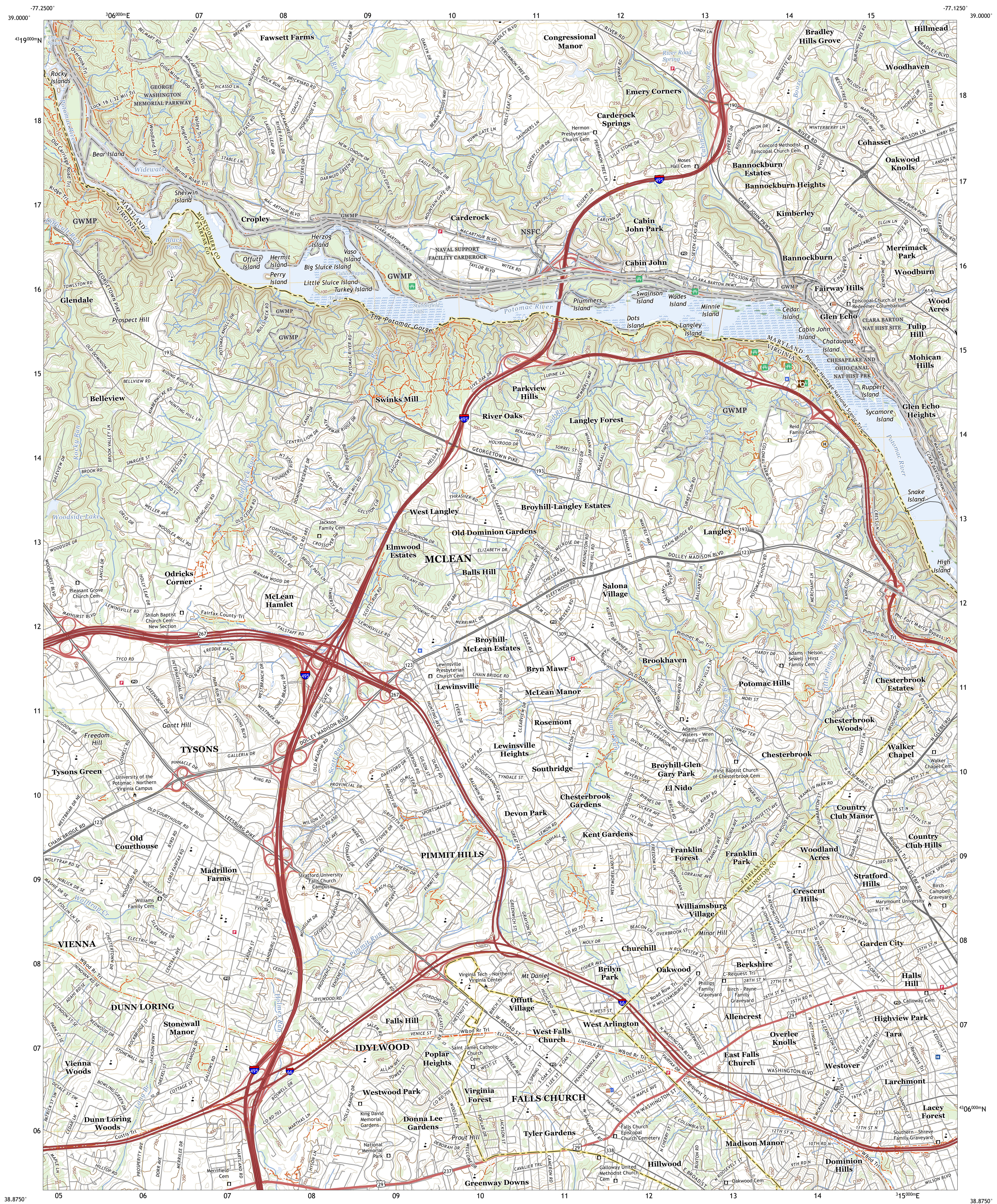
-77.2500°
39.0000°
306000mE
07
08
09
10
11
12
13
14
15
-77.1250°
39.0000°
4319000mN
18
17
16
15
14
13
12
11
10
09
08
07
06
4306000mN
05
06
07
08
09
10
11
12
13
14
315000mE
38.8750°
-77.2500°
38.8750°
-77.1250°
Fawsett Farms
Congressional Manor
Bradley Hills Grove
Hillmead
Woodhaven
Rocky Islands
GEORGE WASHINGTON MEMORIAL PARKWAY
Emery Corners
Carderock Springs
Hermon Presbyterian Church Cem
River Road Spring
Bear Island
Widewater
Cohasset
Oakwood Knolls
Moses Hall Cem
Concord Methodist Episcopal Church Cem
Bannockburn Estates
Bannockburn Heights
Sherwin Island
MARYLAND
VIRGINIA
MONTGOMERY CO
FAIRFAX CO
Cropley
Carderock
NSFC
Cabin John Park
Kimberley
GWMP
Black Pond
Herzog Island
Vaso Island
NAVAL SUPPORT FACILITY CARDEROCK
Merrimack Park
Offutt Island
Hermit Island
Perry Island
Big Sluice Island
Calico Rapids
Little Sluice Island
Turkey Island
Yellow Falls
Stubblefield Falls
Cabin John
Bannockburn
Woodburn
Glendale
Fairway Hills
Plummers Island
Swainson Island
Wades Island
Minnie Island
Potomac River
Episcopal Church of the Redeemer Columbarium
Wood Acres
Prospect Hill
The Potomac Gorge
Dots Island
Langley Island
Cedar Island
Glen Echo
CLARA BARTON NAT HIST SITE
Tulip Hill
Cabin John Island
Chatauqua Island
CHESAPEAKE AND OHIO CANAL NAT HIST PRK
Mohican Hills
Potomac Heritage National Scenic Trl
Ruppert Island
Parkview Hills
Belleview
Swinks Mill
River Oaks
Langley Forest
Sycamore Island
Glen Echo Heights
Reid Family Cem
Snake Island
Broyhill-Langley Estates
West Langley
Woodside Lake
Old Dominion Gardens
Langley
Jackson Family Cem
Elmwood Estates
MCLEAN
Balls Hill
High Island
Odricks Corner
Pleasant Grove Church Cem
Salona Village
McLean Hamlet
Shiloh Baptist Church Cem - New Section
Fairfax County Trl
Pimmet Run Trl
Pimmit Run Trl
Pht-Fort Marcy Bypass Trl
Broyhill-McLean Estates
Adams - Nelson - Sewell - Hirst Family Cem
Lewinsville Presbyterian Church Cem
Bryn Mawr
Brookhaven
Lewinsville
McLean Manor
Potomac Hills
Chesterbrook Estates
Gantt Hill
Rosemont
Adams - Waters - Wren Family Cem
Chesterbrook Woods
Freedom Hill
TYSONS
Lewinsville Heights
Walker Chapel
Walker Chapel Cem
Tysons Green
University of the Potomac - Northern Virginia Campus
Southridge
Broyhill-Glen Gary Park
Chesterbrook
First Baptist Church of Chesterbrook Cem
El Nido
Chesterbrook Gardens
Devon Park
Country Club Manor
Old Courthouse
Kent Gardens
Country Club Hills
PIMMIT HILLS
Franklin Forest
Franklin Park
Woodland Acres
Madrillon Farms
Stratford University - Falls Church Campus
Stratford Hills
Williams Family Cem
Crescent Hills
Birch - Campbell Graveyard
Williamsburg Village
Marymount University
VIENNA
Minor Hill
Garden City
Churchill
Virginia Tech - Northern Virginia Center
Mt Daniel
Brilyn Park
Oakwood
Berkshire
Halls Hill
Phillips Family Graveyard
Birch - Payne Family Graveyard
Calloway Cem
DUNN LORING
Offutt Village
Falls Hill
West Arlington
Allencrest
Highview Park
Stonewall Manor
West Falls Church
IDYLWOOD
Saint James Catholic Church Cem
Poplar Heights
Overlee Knolls
Tara
Vienna Woods
East Falls Church
Westover
Virginia Forest
Westwood Park
Larchmont
FALLS CHURCH
King David Memorial Gardens
Donna Lee Gardens
Lacey Forest
Dunn Loring Woods
Prout Hill
Falls Church Episcopal Church Cemetery
Tyler Gardens
Southern - Shreve Family Graveyard
National Memorial Park
Madison Manor
Hillwood
Dominion Hills
Merrifield Cem
Galloway United Methodist Church Cem
Greenway Downs
Oakwood Cem
Four Mile Run
Pimmit Run
Scott Run
Rocky Run
Difficult Run
Wolftrap Cr
Holmes Run
Long Br
Bryan Br
Little Pimmit Run
Turkey Run
Dead Run
Cabin John Cr
Thomas Br
Booze Cr
Rock Run
Bullneck Run
W&od Rr Trl
C-Request Trl
Road Row Trl
Custis Trl
GEORGETOWN PIKE
DOLLEY MADISON BLVD
CHAIN BRIDGE RD
LEESBURG PIKE
OLD DOMINION DR
CLARA BARTON PKWY
MACARTHUR BLVD
RIVER RD
CABIN JOHN PKWY
WASHINGTON BLVD
N WASHINGTON ST
W BROAD ST
E BROAD ST
WILSON BLVD
495
66
267
193
123
309
7
190
188
614
120
237
29
338

Produced by the United States Geological Survey
North American Datum of 1983 (NAD83)
World Geodetic System of 1984 (WGS84). Projection and
1 000-meter grid:Universal Transverse Mercator, Zone 18S
This map is not a legal document. Boundaries may be generalized for this map scale. Private lands within government reservations may not be shown. Obtain permission before entering private lands.

Imagery....................NAIP, October 2018 - October 2018
Roads....................U.S. Census Bureau, 2016 - 2021
Names....................GNIS, 1979 - 2022
Hydrography....................National Hydrography Dataset, 2001 - 2021
Contours....................National Elevation Dataset, 2020
Boundaries..............Multiple sources; see metadata file 2019 - 2021
Wetlands..................FWS National Wetlands Inventory 1981 - 1994

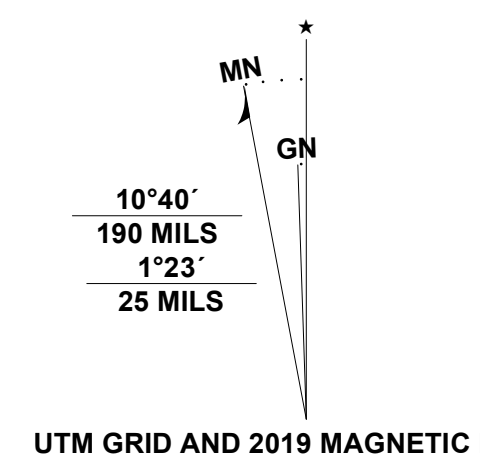
MN
GN
10°40′
190 MILS
1°23′
25 MILS

UTM GRID AND 2019 MAGNETIC NORTH DECLINATION AT CENTER OF SHEET

U.S. National Grid
100,000 - m Square ID
UJ
Grid Zone Designation
18S

SCALE 1:24 000

1 0.5 0 1 2
KILOMETERS
1000 500 0 1000 2000
METERS
1 0.5 0 1
MILES
1000 0 1000 2000 3000 4000 5000 6000 7000 8000 9000 10000
FEET

CONTOUR INTERVAL 10 FEET
NORTH AMERICAN VERTICAL DATUM OF 1988

This map was produced to conform with the
National Geospatial Program US Topo Product Standard.

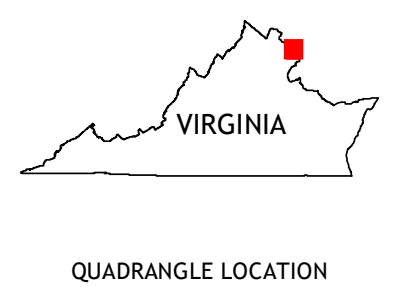

QUADRANGLE LOCATION

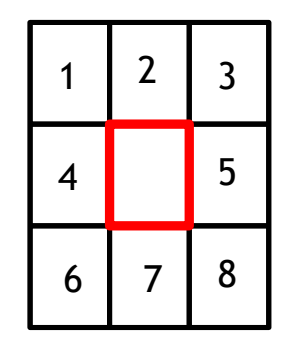

ADJOINING QUADRANGLES

1 Seneca
2 Rockville
3 Kensington
4 Vienna
5 Washington West
6 Fairfax
7 Annandale
8 Alexandria

ROAD CLASSIFICATION

Expressway	▬	Local Connector	▬
Secondary Hwy	▬	Local Road	▬
Ramp	▬	4WD	- - - -

Interstate Route
US Route
○ State Route

FALLS CHURCH, VA, MD
2022

NSN. 7643016400718
NGA REF NO. USGSX24K14949